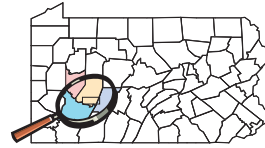







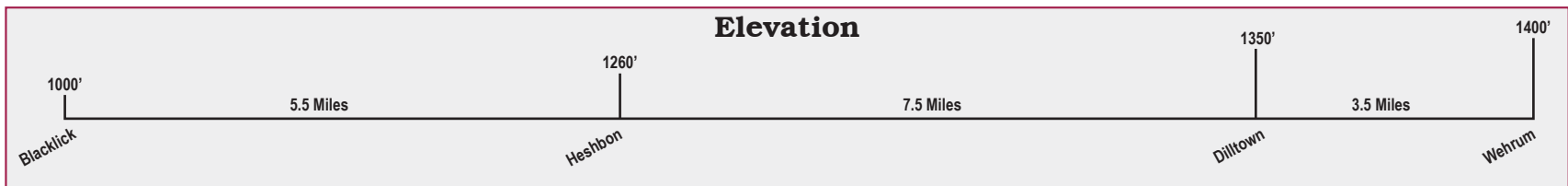
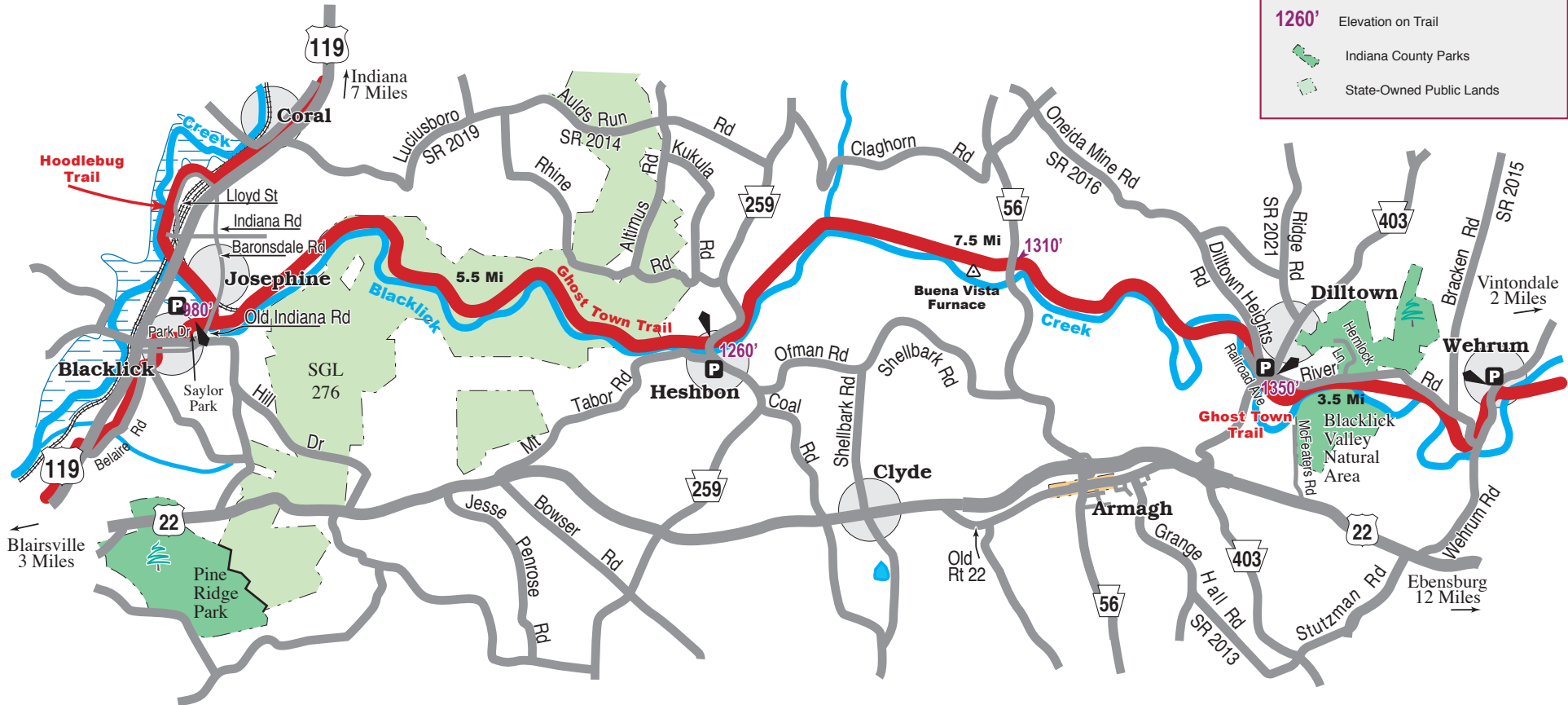


Ghost Town Trail Extension Blacklick to Dilltown

part of the
Indiana County
Regional Trail Network



-  Active Hiking and/or Biking Trails
-  6 Mi Mileage Markers
-  Parking
-  Historic Sites
-  1260' Elevation on Trail
-  Indiana County Parks
-  State-Owned Public Lands



**Indiana
County
Parks & Trails**

www.indianacountyparks.org
724-463-8636
1128 Blue Spruce Road, Indiana, PA 15701



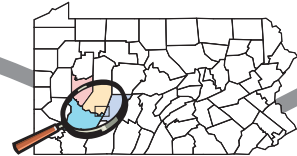
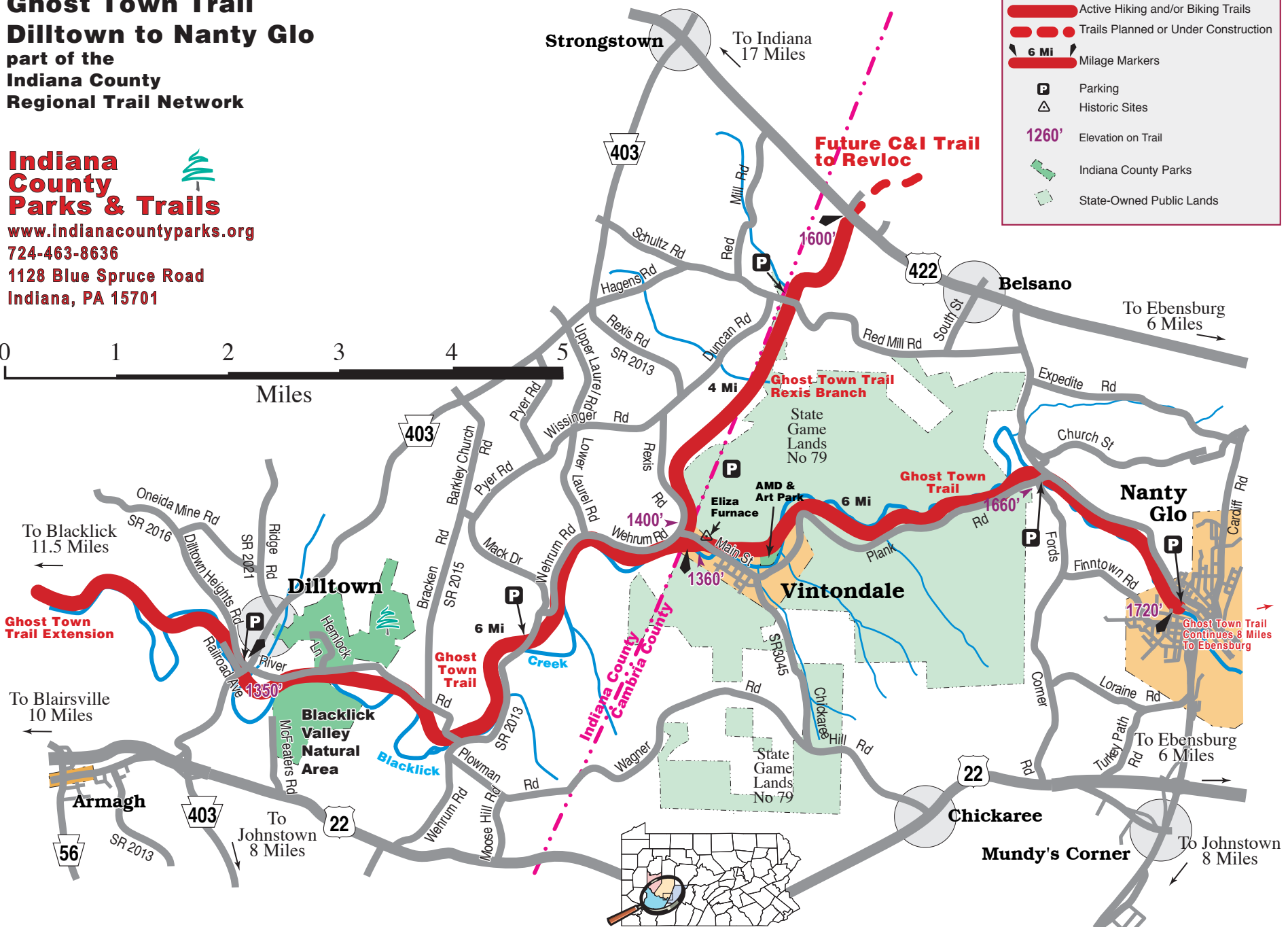
updated 8/10

Ghost Town Trail Dilltown to Nanty Glo

part of the
Indiana County
Regional Trail Network








**Indiana
County
Parks & Trails**
www.indianacountyparks.org
724-463-8636
1128 Blue Spruce Road
Indiana, PA 15701

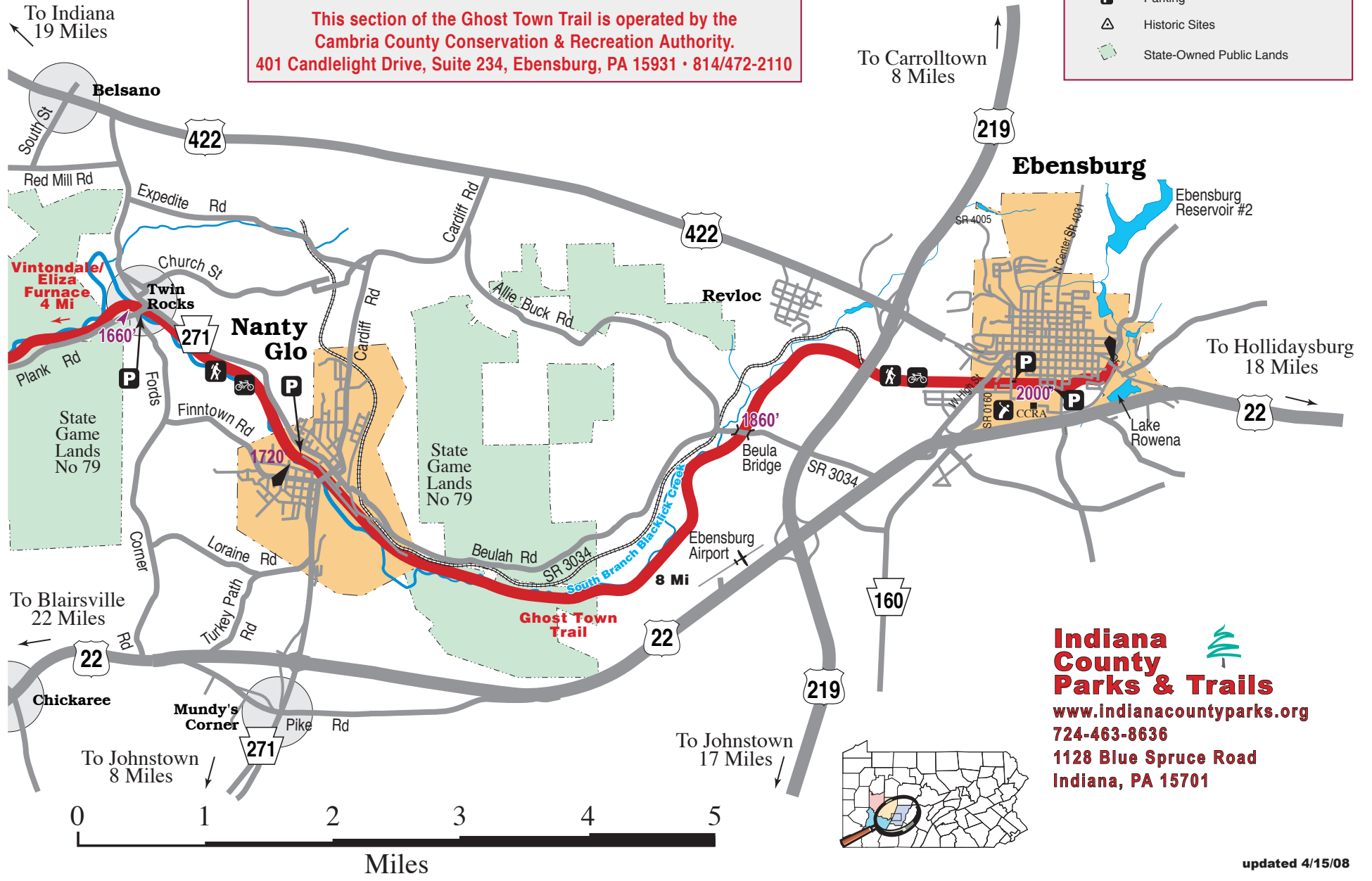
- Active Hiking and/or Biking Trails
- Trails Planned or Under Construction
- Mileage Markers
- Parking
- Historic Sites
- Elevation on Trail
- Indiana County Parks
- State-Owned Public Lands



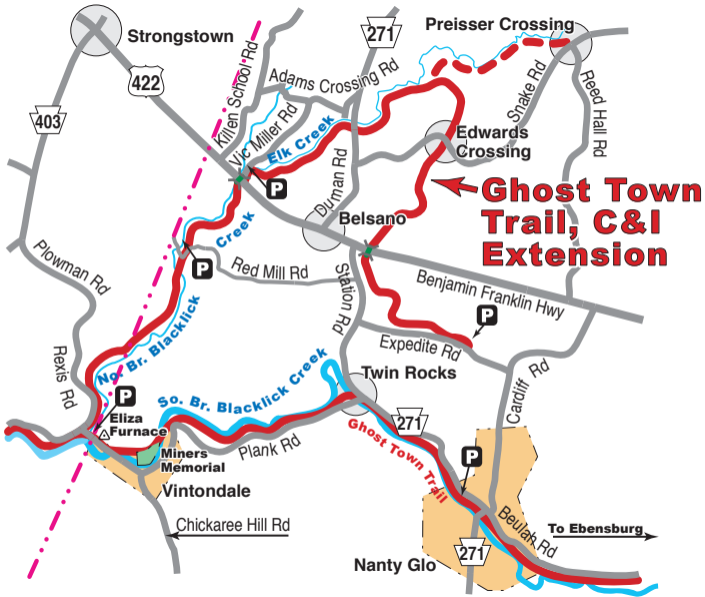
Ghost Town Trail Nanty Glo to Ebensburg

This section of the Ghost Town Trail is operated by the Cambria County Conservation & Recreation Authority.
401 Candlelight Drive, Suite 234, Ebensburg, PA 15931 • 814/472-2110

-  Active Hiking and/or Biking Trails
-  Trails Planned or Under Construction
-  Mileage Markers
-  1260' Elevation on Trail
-  Parking
-  Historic Sites
-  State-Owned Public Lands



Indiana County Parks & Trails
www.indianacountyparks.org
 724-463-8636
 1128 Blue Spruce Road
 Indiana, PA 15701



Strongstown

422

403

Eliza Furnace

Miners Memorial

Vintondale

Chickaree Hill Rd

Strongstown

Killen School Rd
Vic Miller Rd

Adams Crossing Rd

Elk Creek

Creek

So. Br. Blacklick Creek

So. Br. Blacklick Creek

Plank Rd

Station Rd

Twin Rocks

Ghost Town Trail

Nanty Glo

271

Preisser Crossing

Belsano

271

Ghost Town Trail, C&I Extension

Edwards Crossing

Benjamin Franklin Hwy

Expedite Rd

Twin Rocks

Nanty Glo

Ghost Town Trail, C&I Extension

Snake Rd
Red Hill Rd

Cardiff Rd

Beulah Rd

To Ebensburg

Edwards Crossing

P

P

P

P

P

P

P

P

P