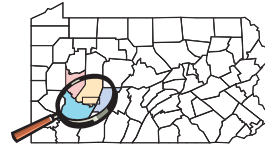







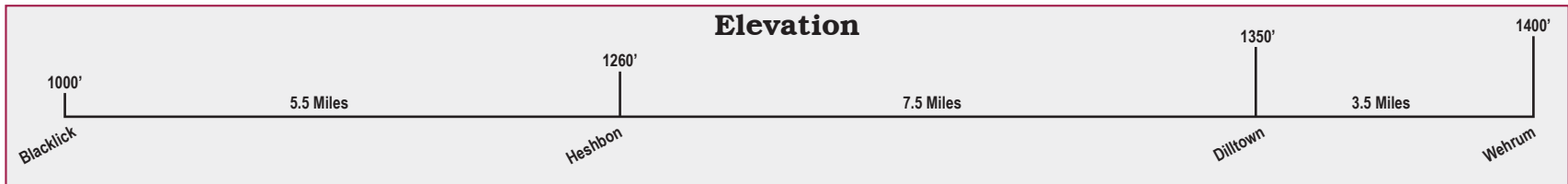
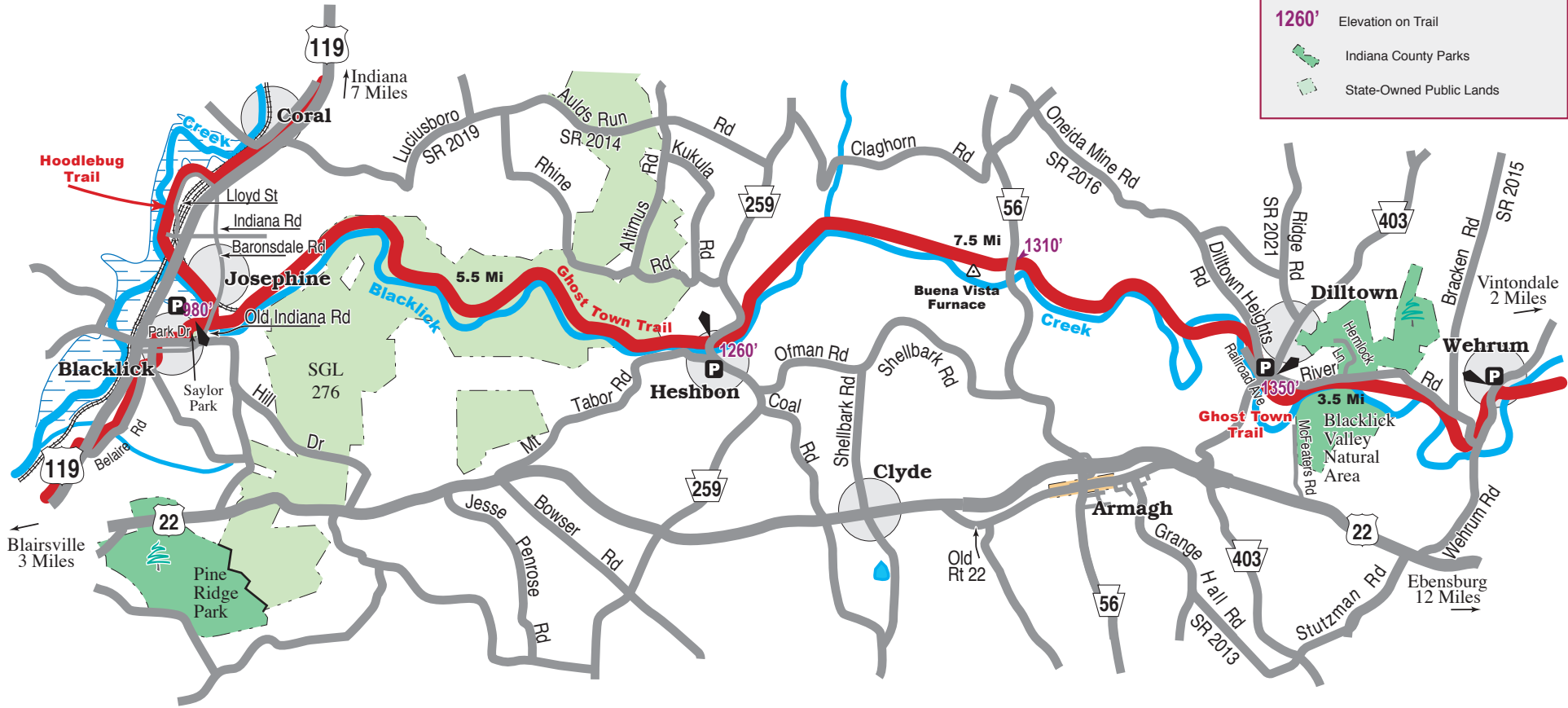


Ghost Town Trail Extension Blacklick to Dilltown

part of the
Indiana County
Regional Trail Network



-  Active Hiking and/or Biking Trails
-  6 Mi Mileage Markers
-  Parking
-  Historic Sites
-  1260' Elevation on Trail
-  Indiana County Parks
-  State-Owned Public Lands



**Indiana
County
Parks & Trails**

www.indianacountyparks.org
724-463-8636
1128 Blue Spruce Road, Indiana, PA 15701



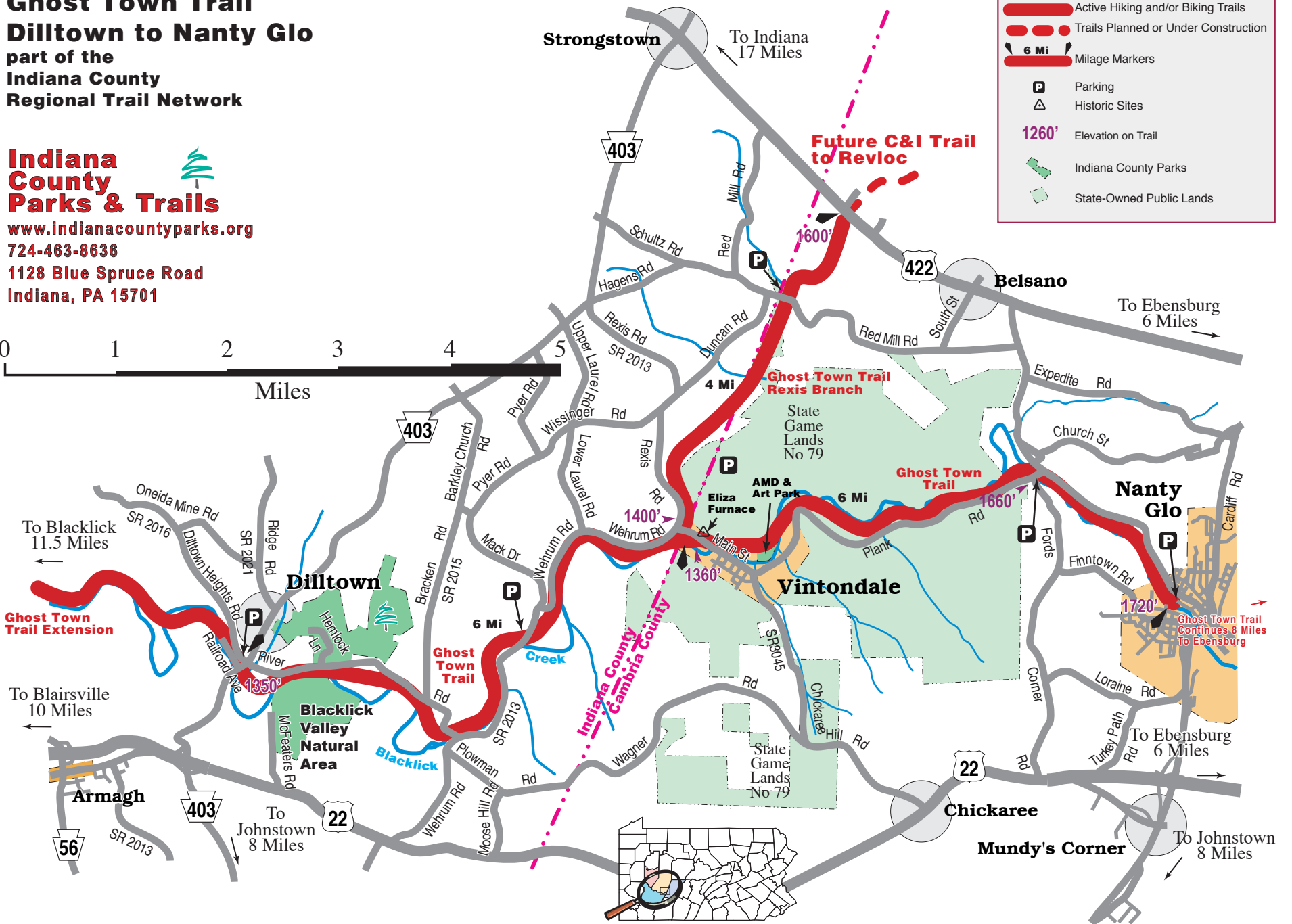
updated 8/10

Ghost Town Trail Dilltown to Nanty Glo

part of the
Indiana County
Regional Trail Network







**Indiana
County
Parks & Trails**
www.indianacountyparks.org
724-463-8636
1128 Blue Spruce Road
Indiana, PA 15701

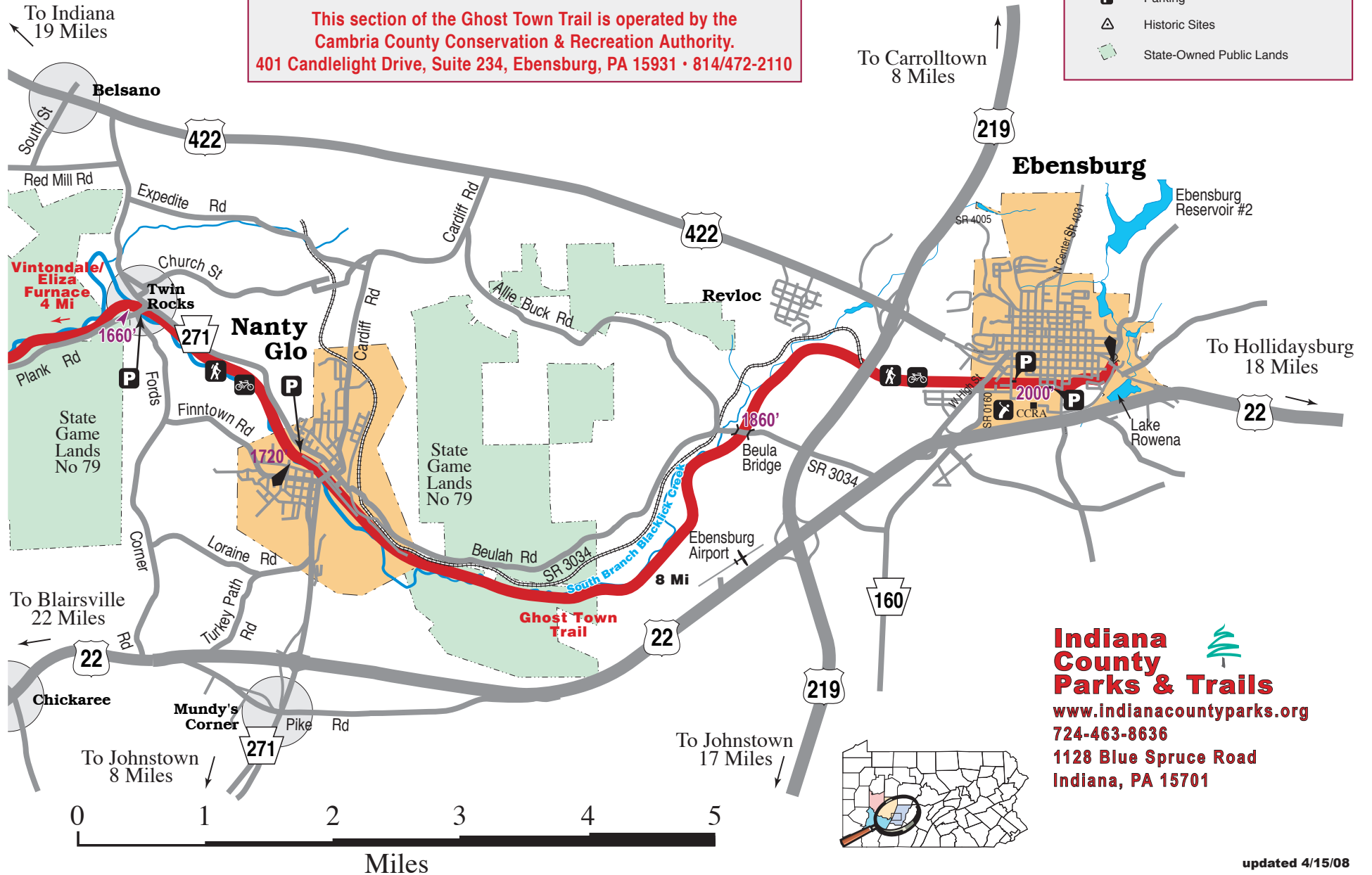
- Active Hiking and/or Biking Trails
- Trails Planned or Under Construction
- Mileage Markers
- Parking
- Historic Sites
- 1260' Elevation on Trail
- Indiana County Parks
- State-Owned Public Lands



Ghost Town Trail Nanty Glo to Ebensburg

This section of the Ghost Town Trail is operated by the Cambria County Conservation & Recreation Authority.
401 Candlelight Drive, Suite 234, Ebensburg, PA 15931 • 814/472-2110

-  Active Hiking and/or Biking Trails
-  Trails Planned or Under Construction
-  Mileage Markers
-  1260' Elevation on Trail
-  Parking
-  Historic Sites
-  State-Owned Public Lands



**Indiana
County
Parks & Trails**

www.indianacountyparks.org
 724-463-8636
 1128 Blue Spruce Road
 Indiana, PA 15701

